

# CITY OF LOS ANGELES

CALIFORNIA



ERIC GARCETTI

MAYOR

## BOARD OF PUBLIC WORKS MEMBERS

KEVIN JAMES  
PRESIDENT

MONICA RODRIGUEZ  
VICE PRESIDENT

HEATHER MARIE REPENNING  
PRESIDENT PRO TEMPORE

MICHAEL R. DAVIS  
COMMISSIONER

JOEL F. JACINTO  
COMMISSIONER

## BUREAU OF SANITATION

ENRIQUE C. ZALDIVAR  
DIRECTOR

TRACI J. MINAMIDE  
CHIEF OPERATING OFFICER

LISA B. MOWERY  
CHIEF FINANCIAL OFFICER

ADEL H. HAGEKHALIL  
ALEXANDER E. HELOU  
LEO N. MARTINEZ  
ROBERT B. IRVIN (ACTING)

ASSISTANT DIRECTORS

1149 SOUTH BROADWAY, 9<sup>TH</sup> FLOOR  
LOS ANGELES, CA 90015  
TEL: (213) 485-2210

June 20, 2016

Bernie Acuna  
Gabrieliño-Tongva Tribe  
1999 Avenue of the Stars, Suite 1100  
Los Angeles, CA 90067  
(310) 428-5690

Attention: Mr. Acuna

### **AB 52 CONSULTATION PURSUANT TO THE CALIFORNIA ENVIRONMENTAL QUALITY ACT (CEQA), PUBLIC RESOURCES CODE SECTION 21080.3.1, SUBDS. (B), (D), AND (E) FOR THE CITY OF LOS ANGELES'S LOPEZ CANYON EQUESTRIAN TRAILS AND TRAILHEAD PROJECT, CITY OF LOS ANGELES, LOS ANGELES COUNTY, CA**

---

The City of Los Angeles has decided to undertake the following project: Lopez Canyon Equestrian Trails and Trailhead Project. Below please find a description of the proposed project, maps showing the location (Figures 1 through 3), and the contact information for **Adriana Borrayo** pursuant to §21080.3.1 (d).

### **PROPOSED PROJECT**

The City of Los Angeles Bureau of Sanitation (LASAN) is proposing the Lopez Canyon Equestrian Trails and Trailhead Project (proposed project), which would consist of an equestrian trail loop and vehicle staging area near the community of Sylmar in the northern San Fernando Valley. LASAN is proposing to operate the trail loop system within the "buffer lands" of the Lopez Canyon Landfill, which formally closed in 1996. The proposed trail loop would extend approximately five miles and would overlap three jurisdictions: (1) City of Los Angeles, (2) County of Los Angeles, and (3) U.S. National Forest.

The trail loop would incorporate a maintenance access road, segments of an existing, disconnected trail network, and the design and construction of two trail gap segments (herein referred to as Future Connection 1 and Future Connection 2), and the trailhead staging area (see Figure 3). Once constructed, the proposed project would provide a formal trail system for equestrians and hikers. The proposed project would be constructed in three phases.

*zero waste • one water*

AN EQUAL EMPLOYMENT OPPORTUNITY - AFFIRMATIVE ACTION EMPLOYER

Recyclable and made from recycled waste



- Phase 1: Phase 1 would include the construction of the equestrian trailhead staging area and the backbone of the trail system (approximately 1.2 miles). The equestrian trailhead staging area is located on the south end of the project area at the intersection of Terra Vista Way and Terra Bella Street. Portions of the 1.2-mile Phase 1 trail segment would follow the existing maintenance access road that follows the western ridgeline up towards the closed landfill.
- Phase 2: Phase 2 involves the extension of the backbone trail approximately 0.9 miles along the eastern boundary of the closed landfill.
- Phase 3: Phase 3 involves construction of Future Connection 1 (0.1 miles), Future Connection 2 (0.3 miles), and improvement of the remaining existing trail network (1.9 miles) to accommodate equestrian use through the trail loop.

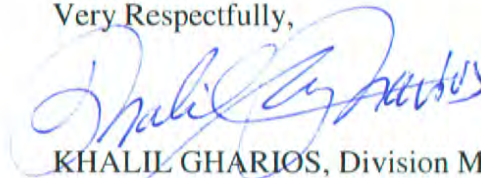
Plans for this project may include vegetation clearing, limited grading, and the construction of drainage crossings.

## LEAD AGENCY POINT OF CONTACT

Adriana Borrayo  
City of Los Angeles/LA Sanitation  
Solid Resources Processing and Construction Division  
1149 South Broadway Suite 5  
Los Angeles, CA 90015  
[adriana.borrayo@lacity.org](mailto:adriana.borrayo@lacity.org)  
(213) 847-2300

Pursuant to the Assembly Bill 52, Public Resources Code Section 21080.3.1, the **Gabrieliño-Tongva Tribe** has 30 days from the receipt of this notice to request consultation, in writing with the City of Los Angeles, regarding the Lopez Canyon Equestrian Trails and Trailhead Project. Please include the name of the Project in the subject heading and the name of a contact person in your organization, if applicable. Should you have any questions or concerns, please feel free to contact me at the information provided above, or at my email address: [kalil.gharios@lacity.org](mailto:kalil.gharios@lacity.org).

Very Respectfully,



KHALIL GHARIOS, Division Manager  
Solid Resources Processing and Construction Division

KG:ab

Attachment(s)

c: Adriana Borrayo, LASAN  
Rosalia Rojo, LASAN



# CITY OF LOS ANGELES

CALIFORNIA



ERIC GARCETTI

MAYOR

## BOARD OF PUBLIC WORKS MEMBERS

—  
KEVIN JAMES  
PRESIDENT

MONICA RODRIGUEZ  
VICE PRESIDENT

HEATHER MARIE REPENNING  
PRESIDENT PRO TEMPORE

MICHAEL R. DAVIS  
COMMISSIONER

JOEL F. JACINTO  
COMMISSIONER

## BUREAU OF SANITATION

—  
ENRIQUE C. ZALDIVAR  
DIRECTOR

TRACI J. MINAMIDE  
CHIEF OPERATING OFFICER

LISA B. MOWERY  
CHIEF FINANCIAL OFFICER

ADEL H. HAGEKHALIL  
ALEXANDER E. HELOU  
LEO N. MARTINEZ  
ROBERT B. IRVIN (ACTING)

—  
ASSISTANT DIRECTORS

1149 SOUTH BROADWAY, 9<sup>TH</sup> FLOOR  
LOS ANGELES, CA 90015  
TEL: (213) 485-2210

June 20, 2016

Conrad Acuna  
Gabrieliño-Tongva Tribe  
1999 Avenue of the Stars, Suite 1100  
Los Angeles, CA 90067

Attention: Mr. Acuna

### **AB 52 CONSULTATION PURSUANT TO THE CALIFORNIA ENVIRONMENTAL QUALITY ACT (CEQA), PUBLIC RESOURCES CODE SECTION 21080.3.1, SUBDS. (B), (D), AND (E) FOR THE CITY OF LOS ANGELES'S LOPEZ CANYON EQUESTRIAN TRAILS AND TRAILHEAD PROJECT, CITY OF LOS ANGELES, LOS ANGELES COUNTY, CA**

---

The City of Los Angeles has decided to undertake the following project: Lopez Canyon Equestrian Trails and Trailhead Project. Below please find a description of the proposed project, maps showing the location (Figures 1 through 3), and the contact information for **Adriana Borrayo** pursuant to §21080.3.1 (d).

### **PROPOSED PROJECT**

The City of Los Angeles Bureau of Sanitation (LASAN) is proposing the Lopez Canyon Equestrian Trails and Trailhead Project (proposed project), which would consist of an equestrian trail loop and vehicle staging area near the community of Sylmar in the northern San Fernando Valley. LASAN is proposing to operate the trail loop system within the "buffer lands" of the Lopez Canyon Landfill, which formally closed in 1996. The proposed trail loop would extend approximately five miles and would overlap three jurisdictions: (1) City of Los Angeles, (2) County of Los Angeles, and (3) U.S. National Forest.

The trail loop would incorporate a maintenance access road, segments of an existing, disconnected trail network, and the design and construction of two trail gap segments (herein referred to as Future Connection 1 and Future Connection 2), and the trailhead staging area (see Figure 3). Once constructed, the proposed project would provide a formal trail system for equestrians and hikers. The proposed project would be constructed in three phases.

*zero waste • one water*

AN EQUAL EMPLOYMENT OPPORTUNITY - AFFIRMATIVE ACTION EMPLOYER

Recyclable and made from recycled waste



- Phase 1: Phase 1 would include the construction of the equestrian trailhead staging area and the backbone of the trail system (approximately 1.2 miles). The equestrian trailhead staging area is located on the south end of the project area at the intersection of Terra Vista Way and Terra Bella Street. Portions of the 1.2-mile Phase 1 trail segment would follow the existing maintenance access road that follows the western ridgeline up towards the closed landfill.
- Phase 2: Phase 2 involves the extension of the backbone trail approximately 0.9 miles along the eastern boundary of the closed landfill.
- Phase 3: Phase 3 involves construction of Future Connection 1 (0.1 miles), Future Connection 2 (0.3 miles), and improvement of the remaining existing trail network (1.9 miles) to accommodate equestrian use through the trail loop.

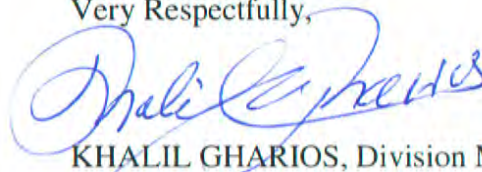
Plans for this project may include vegetation clearing, limited grading, and the construction of drainage crossings.

## LEAD AGENCY POINT OF CONTACT

Adriana Borrayo  
City of Los Angeles/LA Sanitation  
Solid Resources Processing and Construction Division  
1149 South Broadway Suite 5  
Los Angeles, CA 90015  
[adriana.borrayo@lacity.org](mailto:adriana.borrayo@lacity.org)  
(213) 847-2300

Pursuant to the Assembly Bill 52, Public Resources Code Section 21080.3.1, the **Gabrieliño-Tongva Tribe** has 30 days from the receipt of this notice to request consultation, in writing with the City of Los Angeles, regarding the Lopez Canyon Equestrian Trails and Trailhead Project. Please include the name of the Project in the subject heading and the name of a contact person in your organization, if applicable. Should you have any questions or concerns, please feel free to contact me at the information provided above, or at my email address: [kalil.gharios@lacity.org](mailto:kalil.gharios@lacity.org).

Very Respectfully,



KHALIL GHARIOS, Division Manager  
Solid Resources Processing and Construction Division

KG:ab

Attachment(s)

c: Adriana Borrayo, LASAN  
Rosalia Rojo, LASAN



# CITY OF LOS ANGELES

CALIFORNIA



ERIC GARCETTI  
MAYOR

June 20, 2016

## BOARD OF PUBLIC WORKS MEMBERS

—  
KEVIN JAMES  
PRESIDENT

MONICA RODRIGUEZ  
VICE PRESIDENT

HEATHER MARIE REPENNING  
PRESIDENT PRO TEMPORE

MICHAEL R. DAVIS  
COMMISSIONER

JOEL F. JACINTO  
COMMISSIONER

## BUREAU OF SANITATION

—  
ENRIQUE C. ZALDIVAR  
DIRECTOR

TRACI J. MINAMIDE  
CHIEF OPERATING OFFICER

LISA B. MOWERY  
CHIEF FINANCIAL OFFICER

ADEL H. HAGEKHALIL  
ALEXANDER E. HELOU  
LEO N. MARTINEZ  
ROBERT B. IRVIN (ACTING)

—  
ASSISTANT DIRECTORS

1149 SOUTH BROADWAY, 9<sup>TH</sup> FLOOR  
LOS ANGELES, CA 90015  
TEL: (213) 485-2210

Linda Candelaria  
Gabrieliño-Tongva Tribe  
1999 Avenue of the Stars, Suite 1100  
Los Angeles, CA 90067  
(626) 676-1184

Attention: Ms. Candelaria

### **AB 52 CONSULTATION PURSUANT TO THE CALIFORNIA ENVIRONMENTAL QUALITY ACT (CEQA), PUBLIC RESOURCES CODE SECTION 21080.3.1, SUBDS. (B), (D), AND (E) FOR THE CITY OF LOS ANGELES'S LOPEZ CANYON EQUESTRIAN TRAILS AND TRAILHEAD PROJECT, CITY OF LOS ANGELES, LOS ANGELES COUNTY, CA**

---

The City of Los Angeles has decided to undertake the following project: Lopez Canyon Equestrian Trails and Trailhead Project. Below please find a description of the proposed project, maps showing the location (Figures 1 through 3), and the contact information for **Adriana Borrayo** pursuant to §21080.3.1 (d).

### **PROPOSED PROJECT**

The City of Los Angeles Bureau of Sanitation (LASAN) is proposing the Lopez Canyon Equestrian Trails and Trailhead Project (proposed project), which would consist of an equestrian trail loop and vehicle staging area near the community of Sylmar in the northern San Fernando Valley. LASAN is proposing to operate the trail loop system within the "buffer lands" of the Lopez Canyon Landfill, which formally closed in 1996. The proposed trail loop would extend approximately five miles and would overlap three jurisdictions: (1) City of Los Angeles, (2) County of Los Angeles, and (3) U.S. National Forest.

The trail loop would incorporate a maintenance access road, segments of an existing, disconnected trail network, and the design and construction of two trail gap segments (herein referred to as Future Connection 1 and Future Connection 2), and the trailhead staging area (see Figure 3). Once constructed, the proposed project would provide a formal trail system for equestrians and hikers. The proposed project would be constructed in three phases.

*zero waste • one water*

AN EQUAL EMPLOYMENT OPPORTUNITY - AFFIRMATIVE ACTION EMPLOYER

Recyclable and made from recycled waste



- Phase 1: Phase 1 would include the construction of the equestrian trailhead staging area and the backbone of the trail system (approximately 1.2 miles). The equestrian trailhead staging area is located on the south end of the project area at the intersection of Terra Vista Way and Terra Bella Street. Portions of the 1.2-mile Phase 1 trail segment would follow the existing maintenance access road that follows the western ridgeline up towards the closed landfill.
- Phase 2: Phase 2 involves the extension of the backbone trail approximately 0.9 miles along the eastern boundary of the closed landfill.
- Phase 3: Phase 3 involves construction of Future Connection 1 (0.1 miles), Future Connection 2 (0.3 miles), and improvement of the remaining existing trail network (1.9 miles) to accommodate equestrian use through the trail loop.


Plans for this project may include vegetation clearing, limited grading, and the construction of drainage crossings.

## LEAD AGENCY POINT OF CONTACT

Adriana Borrayo  
City of Los Angeles/LA Sanitation  
Solid Resources Processing and Construction Division  
1149 South Broadway Suite 5  
Los Angeles, CA 90015  
[adriana.borrayo@lacity.org](mailto:adriana.borrayo@lacity.org)  
(213) 847-2300

Pursuant to the Assembly Bill 52, Public Resources Code Section 21080.3.1, the **Gabrieliño-Tongva Tribe** has 30 days from the receipt of this notice to request consultation, in writing with the City of Los Angeles, regarding the Lopez Canyon Equestrian Trails and Trailhead Project. Please include the name of the Project in the subject heading and the name of a contact person in your organization, if applicable. Should you have any questions or concerns, please feel free to contact me at the information provided above, or at my email address: [kalil.gharios@lacity.org](mailto:kalil.gharios@lacity.org).

Very Respectfully,



KHALIL GHARIOS, Division Manager  
Solid Resources Processing and Construction Division

KG:ab

Attachment(s)

cc: Adriana Borrayo, LASAN  
Rosalia Rojo, LASAN



# CITY OF LOS ANGELES

CALIFORNIA



ERIC GARCETTI

MAYOR

## BOARD OF PUBLIC WORKS MEMBERS

KEVIN JAMES  
PRESIDENT

MONICA RODRIGUEZ  
VICE PRESIDENT

HEATHER MARIE REPENNING  
PRESIDENT PRO TEMPORE

MICHAEL R. DAVIS  
COMMISSIONER

JOEL F. JACINTO  
COMMISSIONER

## BUREAU OF SANITATION

ENRIQUE C. ZALDIVAR  
DIRECTOR

TRACI J. MINAMIDE  
CHIEF OPERATING OFFICER

LISA B. MOWERY  
CHIEF FINANCIAL OFFICER

ADEL H. HAGEKHALIL  
ALEXANDER E. HELOU  
LEO N. MARTINEZ  
ROBERT B. IRVIN (ACTING)

ASSISTANT DIRECTORS

1149 SOUTH BROADWAY, 9<sup>TH</sup> FLOOR  
LOS ANGELES, CA 90015  
TEL: (213) 485-2210

June 20, 2016

Sandonne Goad  
Gabrielino/Tongva Nation  
106-½ Judge John Also St., # 231  
Los Angeles, CA 90012  
Email: sgoad@gabrielino-tongva.com  
(951) 807-0479

Attention: Ms. Goad

### **AB 52 CONSULTATION PURSUANT TO THE CALIFORNIA ENVIRONMENTAL QUALITY ACT (CEQA), PUBLIC RESOURCES CODE SECTION 21080.3.1, SUBDS. (B), (D), AND (E) FOR THE CITY OF LOS ANGELES'S LOPEZ CANYON EQUESTRIAN TRAILS AND TRAILHEAD PROJECT, CITY OF LOS ANGELES, LOS ANGELES COUNTY, CA**

The City of Los Angeles has decided to undertake the following project: Lopez Canyon Equestrian Trails and Trailhead Project. Below please find a description of the proposed project, maps showing the location (Figures 1 through 3), and the contact information for **Adriana Borrayo** pursuant to §21080.3.1 (d).

### **PROPOSED PROJECT**

The City of Los Angeles Bureau of Sanitation (LASAN) is proposing the Lopez Canyon Equestrian Trails and Trailhead Project (proposed project), which would consist of an equestrian trail loop and vehicle staging area near the community of Sylmar in the northern San Fernando Valley. LASAN is proposing to operate the trail loop system within the "buffer lands" of the Lopez Canyon Landfill, which formally closed in 1996. The proposed trail loop would extend approximately five miles and would overlap three jurisdictions: (1) City of Los Angeles, (2) County of Los Angeles, and (3) U.S. National Forest.

The trail loop would incorporate a maintenance access road, segments of an existing, disconnected trail network, and the design and construction of two trail gap segments (herein referred to as Future Connection 1 and Future Connection 2), and the trailhead staging area (see Figure 3). Once constructed, the proposed project would provide a formal trail system for equestrians and hikers. The proposed project would be constructed in three phases.

*zero waste • one water*

AN EQUAL EMPLOYMENT OPPORTUNITY - AFFIRMATIVE ACTION EMPLOYER

Recyclable and made from recycled waste



- Phase 1: Phase 1 would include the construction of the equestrian trailhead staging area and the backbone of the trail system (approximately 1.2 miles). The equestrian trailhead staging area is located on the south end of the project area at the intersection of Terra Vista Way and Terra Bella Street. Portions of the 1.2-mile Phase 1 trail segment would follow the existing maintenance access road that follows the western ridgeline up towards the closed landfill.
- Phase 2: Phase 2 involves the extension of the backbone trail approximately 0.9 miles along the eastern boundary of the closed landfill.
- Phase 3: Phase 3 involves construction of Future Connection 1 (0.1 miles), Future Connection 2 (0.3 miles), and improvement of the remaining existing trail network (1.9 miles) to accommodate equestrian use through the trail loop.


Plans for this project may include vegetation clearing, limited grading, and the construction of drainage crossings.

#### **LEAD AGENCY POINT OF CONTACT**

Adriana Borrayo  
City of Los Angeles/LA Sanitation  
Solid Resources Processing and Construction Division  
1149 South Broadway Suite 5  
Los Angeles, CA 90015  
[adriana.borrayo@lacity.org](mailto:adriana.borrayo@lacity.org)  
(213) 847-2300

Pursuant to the Assembly Bill 52, Public Resources Code Section 21080.3.1, the **Gabrieleño/Tongva Nation** has 30 days from the receipt of this notice to request consultation, in writing with the City of Los Angeles, regarding the Lopez Canyon Equestrian Trails and Trailhead Project. Please include the name of the Project in the subject heading and the name of a contact person in your organization, if applicable. Should you have any questions or concerns, please feel free to contact me at the information provided above, or at my email address: [kalil.gharios@lacity.org](mailto:kalil.gharios@lacity.org).

Very Respectfully,



KHALIL GHARIOS, Division Manager  
Solid Resources Processing and Construction Division

KG:ab

Attachment(s)

c: Adriana Borrayo, LASAN  
Rosalia Rojo, LASAN



# CITY OF LOS ANGELES

CALIFORNIA



ERIC GARCETTI  
MAYOR

June 20, 2016

## BOARD OF PUBLIC WORKS MEMBERS

KEVIN JAMES  
PRESIDENT

MONICA RODRIGUEZ  
VICE PRESIDENT

HEATHER MARIE REPENNING  
PRESIDENT PRO TEMPORE

MICHAEL R. DAVIS  
COMMISSIONER

JOEL F. JACINTO  
COMMISSIONER

## BUREAU OF SANITATION

ENRIQUE C. ZALDIVAR  
DIRECTOR

TRACI J. MINAMIDE  
CHIEF OPERATING OFFICER

LISA B. MOWERY  
CHIEF FINANCIAL OFFICER

ADEL H. HAGEKHALIL  
ALEXANDER E. HELOU  
LEO N. MARTINEZ  
ROBERT B. IRVIN (ACTING)

ASSISTANT DIRECTORS

1149 SOUTH BROADWAY, 9<sup>TH</sup> FLOOR  
LOS ANGELES, CA 90015  
TEL: (213) 485-2210

Rudy Ortega Jr.  
Fernandeño Tataviam Band of Mission Indians  
1019 2nd Street  
San Fernando, CA 91340  
(818) 837-0796

Attention: Mr. Ortega

### **AB 52 CONSULTATION PURSUANT TO THE CALIFORNIA ENVIRONMENTAL QUALITY ACT (CEQA), PUBLIC RESOURCES CODE SECTION 21080.3.1, SUBDS. (B), (D), AND (E) FOR THE CITY OF LOS ANGELES'S LOPEZ CANYON EQUESTRIAN TRAILS AND TRAILHEAD PROJECT, CITY OF LOS ANGELES, LOS ANGELES COUNTY, CA**

The City of Los Angeles has decided to undertake the following project: Lopez Canyon Equestrian Trails and Trailhead Project. Below please find a description of the proposed project, maps showing the location (Figures 1 through 3), and the contact information for **Adriana Borrayo** pursuant to §21080.3.1 (d).

### **PROPOSED PROJECT**

The City of Los Angeles Bureau of Sanitation (LASAN) is proposing the Lopez Canyon Equestrian Trails and Trailhead Project (proposed project), which would consist of an equestrian trail loop and vehicle staging area near the community of Sylmar in the northern San Fernando Valley. LASAN is proposing to operate the trail loop system within the "buffer lands" of the Lopez Canyon Landfill, which formally closed in 1996. The proposed trail loop would extend approximately five miles and would overlap three jurisdictions: (1) City of Los Angeles, (2) County of Los Angeles, and (3) U.S. National Forest.

The trail loop would incorporate a maintenance access road, segments of an existing, disconnected trail network, and the design and construction of two trail gap segments (herein referred to as Future Connection 1 and Future Connection 2), and the trailhead staging area (see Figure 3). Once constructed, the proposed project would provide a formal trail system for equestrians and hikers. The proposed project would be constructed in three phases.

*zero waste • one water*

AN EQUAL EMPLOYMENT OPPORTUNITY - AFFIRMATIVE ACTION EMPLOYER

Recyclable and made from recycled waste



- Phase 1: Phase 1 would include the construction of the equestrian trailhead staging area and the backbone of the trail system (approximately 1.2 miles). The equestrian trailhead staging area is located on the south end of the project area at the intersection of Terra Vista Way and Terra Bella Street. Portions of the 1.2-mile Phase 1 trail segment would follow the existing maintenance access road that follows the western ridgeline up towards the closed landfill.
- Phase 2: Phase 2 involves the extension of the backbone trail approximately 0.9 miles along the eastern boundary of the closed landfill.
- Phase 3: Phase 3 involves construction of Future Connection 1 (0.1 miles), Future Connection 2 (0.3 miles), and improvement of the remaining existing trail network (1.9 miles) to accommodate equestrian use through the trail loop.

Plans for this project may include vegetation clearing, limited grading, and the construction of drainage crossings.

## LEAD AGENCY POINT OF CONTACT

Adriana Borrayo  
City of Los Angeles/LA Sanitation  
Solid Resources Processing and Construction Division  
1149 South Broadway Suite 5  
Los Angeles, CA 90015  
[adriana.borrayo@lacity.org](mailto:adriana.borrayo@lacity.org)  
(213) 847-2300

Pursuant to the Assembly Bill 52, Public Resources Code Section 21080.3.1, the **Fernandeño Tataviam Band of Mission Indians** has 30 days from the receipt of this notice to request consultation, in writing with the City of Los Angeles, regarding the Lopez Canyon Equestrian Trails and Trailhead Project. Please include the name of the Project in the subject heading and the name of a contact person in your organization, if applicable. Should you have any questions or concerns, please feel free to contact me at the information provided above, or at my email address: [kalil.gharios@lacity.org](mailto:kalil.gharios@lacity.org).

Very Respectfully,



KHALIL GHARIOS, Division Manager  
Solid Resources Processing and Construction Division

KG:ab

Attachment(s)

cc: Adriana Borrayo, LASAN  
Rosalia Rojo, LASAN



# CITY OF LOS ANGELES

CALIFORNIA



ERIC GARCETTI

MAYOR

## BOARD OF PUBLIC WORKS MEMBERS

—  
KEVIN JAMES  
PRESIDENT

MONICA RODRIGUEZ  
VICE PRESIDENT

HEATHER MARIE REPENNING  
PRESIDENT PRO TEMPORE

MICHAEL R. DAVIS  
COMMISSIONER

JOEL F. JACINTO  
COMMISSIONER

## BUREAU OF SANITATION

—  
ENRIQUE C. ZALDIVAR  
DIRECTOR

TRACI J. MINAMIDE  
CHIEF OPERATING OFFICER

LISA B. MOWERY  
CHIEF FINANCIAL OFFICER

ADEL H. HAGEKHALIL  
ALEXANDER E. HELOU  
LEO N. MARTINEZ  
ROBERT B. IRVIN (ACTING)

—  
ASSISTANT DIRECTORS

1149 SOUTH BROADWAY, 9<sup>TH</sup> FLOOR  
LOS ANGELES, CA 90015  
TEL: (213) 485-2210

June 20, 2016

Robert F. Dorame  
Gabrieliño Tongva Indians of California Tribal Council  
P.O. Box 490  
Bellflower, CA 90707  
Email: gtongva@verizon.net  
(562) 761-6417

Attention: Mr. Dorame

### **AB 52 CONSULTATION PURSUANT TO THE CALIFORNIA ENVIRONMENTAL QUALITY ACT (CEQA), PUBLIC RESOURCES CODE SECTION 21080.3.1, SUBDS. (B), (D), AND (E) FOR THE CITY OF LOS ANGELES'S LOPEZ CANYON EQUESTRIAN TRAILS AND TRAILHEAD PROJECT, CITY OF LOS ANGELES, LOS ANGELES COUNTY, CA**

---

The City of Los Angeles has decided to undertake the following project: Lopez Canyon Equestrian Trails and Trailhead Project. Below please find a description of the proposed project, maps showing the location (Figures 1 through 3), and the contact information for **Adriana Borrayo** pursuant to §21080.3.1 (d).

### **PROPOSED PROJECT**

The City of Los Angeles Bureau of Sanitation (LASAN) is proposing the Lopez Canyon Equestrian Trails and Trailhead Project (proposed project), which would consist of an equestrian trail loop and vehicle staging area near the community of Sylmar in the northern San Fernando Valley. LASAN is proposing to operate the trail loop system within the "buffer lands" of the Lopez Canyon Landfill, which formally closed in 1996. The proposed trail loop would extend approximately five miles and would overlap three jurisdictions: (1) City of Los Angeles, (2) County of Los Angeles, and (3) U.S. National Forest.

The trail loop would incorporate a maintenance access road, segments of an existing, disconnected trail network, and the design and construction of two trail gap segments (herein referred to as Future Connection 1 and Future Connection 2), and the trailhead staging area (see Figure 3). Once constructed, the proposed project would provide a formal trail system for equestrians and hikers. The proposed project would be constructed in three phases.

*zero waste • one water*

AN EQUAL EMPLOYMENT OPPORTUNITY - AFFIRMATIVE ACTION EMPLOYER

Recyclable and made from recycled waste



- Phase 1: Phase 1 would include the construction of the equestrian trailhead staging area and the backbone of the trail system (approximately 1.2 miles). The equestrian trailhead staging area is located on the south end of the project area at the intersection of Terra Vista Way and Terra Bella Street. Portions of the 1.2-mile Phase 1 trail segment would follow the existing maintenance access road that follows the western ridgeline up towards the closed landfill.
- Phase 2: Phase 2 involves the extension of the backbone trail approximately 0.9 miles along the eastern boundary of the closed landfill.
- Phase 3: Phase 3 involves construction of Future Connection 1 (0.1 miles), Future Connection 2 (0.3 miles), and improvement of the remaining existing trail network (1.9 miles) to accommodate equestrian use through the trail loop.


Plans for this project may include vegetation clearing, limited grading, and the construction of drainage crossings.

## LEAD AGENCY POINT OF CONTACT

Adriana Borrayo  
City of Los Angeles/LA Sanitation  
Solid Resources Processing and Construction Division  
1149 South Broadway Suite 5  
Los Angeles, CA 90015  
[adriana.borrayo@lacity.org](mailto:adriana.borrayo@lacity.org)  
(213) 847-2300

Pursuant to the Assembly Bill 52, Public Resources Code Section 21080.3.1, the **Gabrieliño Tongva Indians of California Tribal Council** has 30 days from the receipt of this notice to request consultation, in writing with the City of Los Angeles, regarding the Lopez Canyon Equestrian Trails and Trailhead Project. Please include the name of the Project in the subject heading and the name of a contact person in your organization, if applicable. Should you have any questions or concerns, please feel free to contact me at the information provided above, or at my email address: [kalil.gharios@lacity.org](mailto:kalil.gharios@lacity.org).

Very Respectfully,



KHALIL GHARIOS, Division Manager  
Solid Resources Processing and Construction Division

KG:ab

Attachment(s)

c: Adriana Borrayo, LASAN  
Rosalia Rojo, LASAN



# CITY OF LOS ANGELES

CALIFORNIA



ERIC GARCETTI

MAYOR

## BOARD OF PUBLIC WORKS MEMBERS

—  
**KEVIN JAMES**  
PRESIDENT

**MONICA RODRIGUEZ**  
VICE PRESIDENT

**HEATHER MARIE REPENNING**  
PRESIDENT PRO TEMPORE

**MICHAEL R. DAVIS**  
COMMISSIONER

**JOEL F. JACINTO**  
COMMISSIONER

## BUREAU OF SANITATION

—  
**ENRIQUE C. ZALDIVAR**  
DIRECTOR

**TRACI J. MINAMIDE**  
CHIEF OPERATING OFFICER

**LISA B. MOWERY**  
CHIEF FINANCIAL OFFICER

**ADEL H. HAGEKHALIL**  
**ALEXANDER E. HELOU**  
**LEO N. MARTINEZ**  
**ROBERT B. IRVIN (ACTING)**

—  
ASSISTANT DIRECTORS

1149 SOUTH BROADWAY, 9<sup>TH</sup> FLOOR  
LOS ANGELES, CA 90015  
TEL: (213) 485-2210

June 20, 2016

Sam Dunlap  
Gabrieliño/Tongva Nation  
P.O. Box 86908  
Los Angeles, CA 90086  
(909) 262-9351

Attention: Mr. Dunlap

### **AB 52 CONSULTATION PURSUANT TO THE CALIFORNIA ENVIRONMENTAL QUALITY ACT (CEQA), PUBLIC RESOURCES CODE SECTION 21080.3.1, SUBDS. (B), (D), AND (E) FOR THE CITY OF LOS ANGELES'S LOPEZ CANYON EQUESTRIAN TRAILS AND TRAILHEAD PROJECT, CITY OF LOS ANGELES, LOS ANGELES COUNTY, CA**

---

The City of Los Angeles has decided to undertake the following project: Lopez Canyon Equestrian Trails and Trailhead Project. Below please find a description of the proposed project, maps showing the location (Figures 1 through 3), and the contact information for **Adriana Borrayo** pursuant to §21080.3.1 (d).

### **PROPOSED PROJECT**

The City of Los Angeles Bureau of Sanitation (LASAN) is proposing the Lopez Canyon Equestrian Trails and Trailhead Project (proposed project), which would consist of an equestrian trail loop and vehicle staging area near the community of Sylmar in the northern San Fernando Valley. LASAN is proposing to operate the trail loop system within the "buffer lands" of the Lopez Canyon Landfill, which formally closed in 1996. The proposed trail loop would extend approximately five miles and would overlap three jurisdictions: (1) City of Los Angeles, (2) County of Los Angeles, and (3) U.S. National Forest.

The trail loop would incorporate a maintenance access road, segments of an existing, disconnected trail network, and the design and construction of two trail gap segments (herein referred to as Future Connection 1 and Future Connection 2), and the trailhead staging area (see Figure 3). Once constructed, the proposed project would provide a formal trail system for equestrians and hikers. The proposed project would be constructed in three phases.

*zero waste • one water*

AN EQUAL EMPLOYMENT OPPORTUNITY - AFFIRMATIVE ACTION EMPLOYER

Recyclable and made from recycled waste



- Phase 1: Phase 1 would include the construction of the equestrian trailhead staging area and the backbone of the trail system (approximately 1.2 miles). The equestrian trailhead staging area is located on the south end of the project area at the intersection of Terra Vista Way and Terra Bella Street. Portions of the 1.2-mile Phase 1 trail segment would follow the existing maintenance access road that follows the western ridgeline up towards the closed landfill.
- Phase 2: Phase 2 involves the extension of the backbone trail approximately 0.9 miles along the eastern boundary of the closed landfill.
- Phase 3: Phase 3 involves construction of Future Connection 1 (0.1 miles), Future Connection 2 (0.3 miles), and improvement of the remaining existing trail network (1.9 miles) to accommodate equestrian use through the trail loop.


Plans for this project may include vegetation clearing, limited grading, and the construction of drainage crossings.

## LEAD AGENCY POINT OF CONTACT

Adriana Borrayo  
City of Los Angeles/LA Sanitation  
Solid Resources Processing and Construction Division  
1149 South Broadway Suite 5  
Los Angeles, CA 90015  
[adriana.borrayo@lacity.org](mailto:adriana.borrayo@lacity.org)  
(213) 847-2300

Pursuant to the Assembly Bill 52, Public Resources Code Section 21080.3.1, the **Gabrieliño/Tongva Nation** has 30 days from the receipt of this notice to request consultation, in writing with the City of Los Angeles, regarding the Lopez Canyon Equestrian Trails and Trailhead Project. Please include the name of the Project in the subject heading and the name of a contact person in your organization, if applicable. Should you have any questions or concerns, please feel free to contact me at the information provided above, or at my email address: [kalil.gharios@lacity.org](mailto:kalil.gharios@lacity.org).

Very Respectfully,



KHALIL GHARIOS, Division Manager  
Solid Resources Processing and Construction Division

KG:ab

Attachment(s)

cc: Adriana Borrayo, LASAN  
Rosalia Rojo, LASAN



# CITY OF LOS ANGELES

CALIFORNIA



ERIC GARCETTI  
MAYOR

## BOARD OF PUBLIC WORKS MEMBERS

—  
KEVIN JAMES  
PRESIDENT

MONICA RODRIGUEZ  
VICE PRESIDENT

HEATHER MARIE REPENNING  
PRESIDENT PRO TEMPORE

MICHAEL R. DAVIS  
COMMISSIONER

JOEL F. JACINTO  
COMMISSIONER

## BUREAU OF SANITATION

—  
ENRIQUE C. ZALDIVAR  
DIRECTOR

TRACI J. MINAMIDE  
CHIEF OPERATING OFFICER

LISA B. MOWERY  
CHIEF FINANCIAL OFFICER

ADEL H. HAGEKHALIL  
ALEXANDER E. HELOU  
LEO N. MARTINEZ  
ROBERT B. IRVIN (ACTING)

—  
ASSISTANT DIRECTORS

1149 SOUTH BROADWAY, 9<sup>TH</sup> FLOOR  
LOS ANGELES, CA 90015  
TEL: (213) 485-2210

June 20, 2016

Anthony Morales  
Gabrieleño/Tongva San Gabriel Band of Mission Indians  
P.O. Box 693  
San Gabriel, CA 91778  
Email: GTTribalcouncil@aol.com  
(626) 483-3564

Attention: Mr. Morales

### **AB 52 CONSULTATION PURSUANT TO THE CALIFORNIA ENVIRONMENTAL QUALITY ACT (CEQA), PUBLIC RESOURCES CODE SECTION 21080.3.1, SUBDS. (B), (D), AND (E) FOR THE CITY OF LOS ANGELES'S LOPEZ CANYON EQUESTRIAN TRAILS AND TRAILHEAD PROJECT, CITY OF LOS ANGELES, LOS ANGELES COUNTY, CA**

---

The City of Los Angeles has decided to undertake the following project: Lopez Canyon Equestrian Trails and Trailhead Project. Below please find a description of the proposed project, maps showing the location (Figures 1 through 3), and the contact information for **Adriana Borrayo** pursuant to §21080.3.1 (d).

### **PROPOSED PROJECT**

The City of Los Angeles Bureau of Sanitation (LASAN) is proposing the Lopez Canyon Equestrian Trails and Trailhead Project (proposed project), which would consist of an equestrian trail loop and vehicle staging area near the community of Sylmar in the northern San Fernando Valley. LASAN is proposing to operate the trail loop system within the "buffer lands" of the Lopez Canyon Landfill, which formally closed in 1996. The proposed trail loop would extend approximately five miles and would overlap three jurisdictions: (1) City of Los Angeles, (2) County of Los Angeles, and (3) U.S. National Forest.

The trail loop would incorporate a maintenance access road, segments of an existing, disconnected trail network, and the design and construction of two trail gap segments (herein referred to as Future Connection 1 and Future Connection 2), and the trailhead staging area (see Figure 3). Once constructed, the proposed project would provide a formal trail system for equestrians and hikers. The proposed project would be constructed in three phases.

*zero waste • one water*

AN EQUAL EMPLOYMENT OPPORTUNITY - AFFIRMATIVE ACTION EMPLOYER

Recyclable and made from recycled waste



- Phase 1: Phase 1 would include the construction of the equestrian trailhead staging area and the backbone of the trail system (approximately 1.2 miles). The equestrian trailhead staging area is located on the south end of the project area at the intersection of Terra Vista Way and Terra Bella Street. Portions of the 1.2-mile Phase 1 trail segment would follow the existing maintenance access road that follows the western ridgeline up towards the closed landfill.
- Phase 2: Phase 2 involves the extension of the backbone trail approximately 0.9 miles along the eastern boundary of the closed landfill.
- Phase 3: Phase 3 involves construction of Future Connection 1 (0.1 miles), Future Connection 2 (0.3 miles), and improvement of the remaining existing trail network (1.9 miles) to accommodate equestrian use through the trail loop.

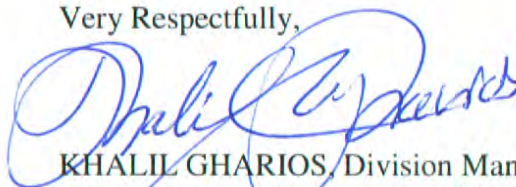
Plans for this project may include vegetation clearing, limited grading, and the construction of drainage crossings.

## LEAD AGENCY POINT OF CONTACT

Adriana Borrayo  
City of Los Angeles/LA Sanitation  
Solid Resources Processing and Construction Division  
1149 South Broadway Suite 5  
Los Angeles, CA 90015  
[adriana.borrayo@lacity.org](mailto:adriana.borrayo@lacity.org)  
(213) 847-2300

Pursuant to the Assembly Bill 52, Public Resources Code Section 21080.3.1, the **Gabrieleño/Tongva San Gabriel Band of Mission Indians** has 30 days from the receipt of this notice to request consultation, in writing with the City of Los Angeles, regarding the Lopez Canyon Equestrian Trails and Trailhead Project. Please include the name of the Project in the subject heading and the name of a contact person in your organization, if applicable. Should you have any questions or concerns, please feel free to contact me at the information provided above, or at my email address: [kalil.gharios@lacity.org](mailto:kalil.gharios@lacity.org).

Very Respectfully,



KHALIL GHARIOS, Division Manager  
Solid Resources Processing and Construction Division

KG:ab

Attachment(s)

c: Adriana Borrayo, LASAN  
Rosalia Rojo, LASAN



# CITY OF LOS ANGELES

CALIFORNIA



ERIC GARCETTI

MAYOR

## BOARD OF PUBLIC WORKS MEMBERS

—  
KEVIN JAMES  
PRESIDENT

MONICA RODRIGUEZ  
VICE PRESIDENT

HEATHER MARIE REPENNING  
PRESIDENT PRO TEMPORE

MICHAEL R. DAVIS  
COMMISSIONER

JOEL F. JACINTO  
COMMISSIONER

## BUREAU OF SANITATION

—  
ENRIQUE C. ZALDIVAR  
DIRECTOR

TRACI J. MINAMIDE  
CHIEF OPERATING OFFICER

LISA B. MOWERY  
CHIEF FINANCIAL OFFICER

ADEL H. HAGEKHALIL  
ALEXANDER E. HELOU  
LEO N. MARTINEZ  
ROBERT B. IRVIN (ACTING)

—  
ASSISTANT DIRECTORS

1149 SOUTH BROADWAY, 9<sup>TH</sup> FLOOR  
LOS ANGELES, CA 90015  
TEL: (213) 485-2210

June 20, 2016

John Valenzuela  
San Fernando Band of Mission Indians  
P.O. Box 221838  
Newhall, CA 91322  
Email: tsen2u@hotmail.com  
(760) 885-0955

Attention: Mr. Valenzuela

### **AB 52 CONSULTATION PURSUANT TO THE CALIFORNIA ENVIRONMENTAL QUALITY ACT (CEQA), PUBLIC RESOURCES CODE SECTION 21080.3.1, SUBDS. (B), (D), AND (E) FOR THE CITY OF LOS ANGELES'S LOPEZ CANYON EQUESTRIAN TRAILS AND TRAILHEAD PROJECT, CITY OF LOS ANGELES, LOS ANGELES COUNTY, CA**

---

The City of Los Angeles has decided to undertake the following project: Lopez Canyon Equestrian Trails and Trailhead Project. Below please find a description of the proposed project, maps showing the location (Figures 1 through 3), and the contact information for **Adriana Borrayo** pursuant to §21080.3.1 (d).

### **PROPOSED PROJECT**

The City of Los Angeles Bureau of Sanitation (LASAN) is proposing the Lopez Canyon Equestrian Trails and Trailhead Project (proposed project), which would consist of an equestrian trail loop and vehicle staging area near the community of Sylmar in the northern San Fernando Valley. LASAN is proposing to operate the trail loop system within the "buffer lands" of the Lopez Canyon Landfill, which formally closed in 1996. The proposed trail loop would extend approximately five miles and would overlap three jurisdictions: (1) City of Los Angeles, (2) County of Los Angeles, and (3) U.S. National Forest.

The trail loop would incorporate a maintenance access road, segments of an existing, disconnected trail network, and the design and construction of two trail gap segments (herein referred to as Future Connection 1 and Future Connection 2), and the trailhead staging area (see Figure 3). Once constructed, the proposed project would provide a formal trail system for equestrians and hikers. The proposed project would be constructed in three phases.

*zero waste • one water*

AN EQUAL EMPLOYMENT OPPORTUNITY - AFFIRMATIVE ACTION EMPLOYER

Recyclable and made from recycled waste



- Phase 1: Phase 1 would include the construction of the equestrian trailhead staging area and the backbone of the trail system (approximately 1.2 miles). The equestrian trailhead staging area is located on the south end of the project area at the intersection of Terra Vista Way and Terra Bella Street. Portions of the 1.2-mile Phase 1 trail segment would follow the existing maintenance access road that follows the western ridgeline up towards the closed landfill.
- Phase 2: Phase 2 involves the extension of the backbone trail approximately 0.9 miles along the eastern boundary of the closed landfill.
- Phase 3: Phase 3 involves construction of Future Connection 1 (0.1 miles), Future Connection 2 (0.3 miles), and improvement of the remaining existing trail network (1.9 miles) to accommodate equestrian use through the trail loop.

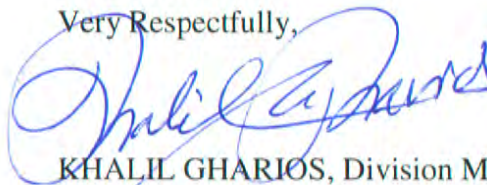
Plans for this project may include vegetation clearing, limited grading, and the construction of drainage crossings.

## LEAD AGENCY POINT OF CONTACT

Adriana Borrayo  
City of Los Angeles/LA Sanitation  
Solid Resources Processing and Construction Division  
1149 South Broadway Suite 5  
Los Angeles, CA 90015  
[adriana.borrayo@lacity.org](mailto:adriana.borrayo@lacity.org)  
(213) 847-2300

Pursuant to the Assembly Bill 52, Public Resources Code Section 21080.3.1, the **San Fernando Band of Mission Indians** has 30 days from the receipt of this notice to request consultation, in writing with the City of Los Angeles, regarding the Lopez Canyon Equestrian Trails and Trailhead Project. Please include the name of the Project in the subject heading and the name of a contact person in your organization, if applicable. Should you have any questions or concerns, please feel free to contact me at the information provided above, or at my email address: [kalil.gharios@lacity.org](mailto:kalil.gharios@lacity.org).

Very Respectfully,



KHALIL GHARIOS, Division Manager  
Solid Resources Processing and Construction Division

KG:ab

Attachment(s)

cc: Adriana Borrayo, LASAN  
Rosalia Rojo, LASAN



# CITY OF LOS ANGELES

CALIFORNIA



ERIC GARCETTI

MAYOR

June 20, 2016

## BOARD OF PUBLIC WORKS MEMBERS

—  
KEVIN JAMES  
PRESIDENT

MONICA RODRIGUEZ  
VICE PRESIDENT

HEATHER MARIE REPENNING  
PRESIDENT PRO TEMPORE

MICHAEL R. DAVIS  
COMMISSIONER

JOEL F. JACINTO  
COMMISSIONER

## BUREAU OF SANITATION

—  
ENRIQUE C. ZALDIVAR  
DIRECTOR

TRACI J. MINAMIDE  
CHIEF OPERATING OFFICER

LISA B. MOWERY  
CHIEF FINANCIAL OFFICER

ADEL H. HAGEKHALIL  
ALEXANDER E. HELOU  
LEO N. MARTINEZ  
ROBERT B. IRVIN (ACTING)

—  
ASSISTANT DIRECTORS

1149 SOUTH BROADWAY, 9<sup>TH</sup> FLOOR  
LOS ANGELES, CA 90015  
TEL: (213) 485-2210

Andrew Salas  
Gabrieleño Band of Mission Indians - Kizh  
P.O. Box 393  
Covina, CA 91723  
Email: [gabrielenoindians@yahoo.com](mailto:gabrielenoindians@yahoo.com)  
(626) 926-4131

Attention: Mr. Salas

### **AB 52 CONSULTATION PURSUANT TO THE CALIFORNIA ENVIRONMENTAL QUALITY ACT (CEQA), PUBLIC RESOURCES CODE SECTION 21080.3.1, SUBDS. (B), (D), AND (E) FOR THE CITY OF LOS ANGELES'S LOPEZ CANYON EQUESTRIAN TRAILS AND TRAILHEAD PROJECT, CITY OF LOS ANGELES, LOS ANGELES COUNTY, CA**

---

The City of Los Angeles has decided to undertake the following project: Lopez Canyon Equestrian Trails and Trailhead Project. Below please find a description of the proposed project, maps showing the location (Figures 1 through 3), and the contact information for **Adriana Borrayo** pursuant to §21080.3.1 (d).

### **PROPOSED PROJECT**

The City of Los Angeles Bureau of Sanitation (LASAN) is proposing the Lopez Canyon Equestrian Trails and Trailhead Project (proposed project), which would consist of an equestrian trail loop and vehicle staging area near the community of Sylmar in the northern San Fernando Valley. LASAN is proposing to operate the trail loop system within the "buffer lands" of the Lopez Canyon Landfill, which formally closed in 1996. The proposed trail loop would extend approximately five miles and would overlap three jurisdictions: (1) City of Los Angeles, (2) County of Los Angeles, and (3) U.S. National Forest.

The trail loop would incorporate a maintenance access road, segments of an existing, disconnected trail network, and the design and construction of two trail gap segments (herein referred to as Future Connection 1 and Future Connection 2), and the trailhead staging area (see Figure 3). Once constructed, the proposed project would provide a formal trail system for equestrians and hikers. The proposed project would be constructed in three phases.

*zero waste • one water*

AN EQUAL EMPLOYMENT OPPORTUNITY - AFFIRMATIVE ACTION EMPLOYER

Recyclable and made from recycled waste



- Phase 1: Phase 1 would include the construction of the equestrian trailhead staging area and the backbone of the trail system (approximately 1.2 miles). The equestrian trailhead staging area is located on the south end of the project area at the intersection of Terra Vista Way and Terra Bella Street. Portions of the 1.2-mile Phase 1 trail segment would follow the existing maintenance access road that follows the western ridgeline up towards the closed landfill.
- Phase 2: Phase 2 involves the extension of the backbone trail approximately 0.9 miles along the eastern boundary of the closed landfill.
- Phase 3: Phase 3 involves construction of Future Connection 1 (0.1 miles), Future Connection 2 (0.3 miles), and improvement of the remaining existing trail network (1.9 miles) to accommodate equestrian use through the trail loop.


Plans for this project may include vegetation clearing, limited grading, and the construction of drainage crossings.

## LEAD AGENCY POINT OF CONTACT

Adriana Borrayo  
City of Los Angeles/LA Sanitation  
Solid Resources Processing and Construction Division  
1149 South Broadway Suite 5  
Los Angeles, CA 90015  
[adriana.borrayo@lacity.org](mailto:adriana.borrayo@lacity.org)  
(213) 847-2300

Pursuant to the Assembly Bill 52, Public Resources Code Section 21080.3.1, the **Gabrieleño Band of Mission Indians – Kizh** has 30 days from the receipt of this notice to request consultation, in writing with the City of Los Angeles, regarding the Lopez Canyon Equestrian Trails and Trailhead Project. Please include the name of the Project in the subject heading and the name of a contact person in your organization, if applicable. Should you have any questions or concerns, please feel free to contact me at the information provided above, or at my email address: [kalil.gharios@lacity.org](mailto:kalil.gharios@lacity.org).

Very Respectfully,



KHALIL GHARIOS, Division Manager  
Solid Resources Processing and Construction Division

KG:ab

Attachment(s)

cc: Adriana Borrayo, LASAN  
Rosalia Rojo, LASAN



# CITY OF LOS ANGELES

CALIFORNIA



ERIC GARCETTI

MAYOR

June 20, 2016

## BOARD OF PUBLIC WORKS MEMBERS

—  
KEVIN JAMES  
PRESIDENT

MONICA RODRIGUEZ  
VICE PRESIDENT

HEATHER MARIE REPENNING  
PRESIDENT PRO TEMPORE

MICHAEL R. DAVIS  
COMMISSIONER

JOEL F. JACINTO  
COMMISSIONER

## BUREAU OF SANITATION

—  
ENRIQUE C. ZALDIVAR  
DIRECTOR

TRACI J. MINAMIDE  
CHIEF OPERATING OFFICER

LISA B. MOWERY  
CHIEF FINANCIAL OFFICER

ADEL H. HAGEKHALIL  
ALEXANDER E. HELOU  
LEO N. MARTINEZ  
ROBERT B. IRVIN (ACTING)

—  
ASSISTANT DIRECTORS

1149 SOUTH BROADWAY, 9<sup>TH</sup> FLOOR  
LOS ANGELES, CA 90015  
TEL: (213) 485-2210

Joseph Ontiveros  
Soboba Band of Luiseño Indians  
P.O. Box 487  
San Jacinto, CA 92581  
Email: [jontiveros@soboba-nsn.gov](mailto:jontiveros@soboba-nsn.gov)  
(951) 663-5279

Attention: Mr. Ontiveros

### **AB 52 CONSULTATION PURSUANT TO THE CALIFORNIA ENVIRONMENTAL QUALITY ACT (CEQA), PUBLIC RESOURCES CODE SECTION 21080.3.1, SUBDS. (B), (D), AND (E) FOR THE CITY OF LOS ANGELES'S LOPEZ CANYON EQUESTRIAN TRAILS AND TRAILHEAD PROJECT, CITY OF LOS ANGELES, LOS ANGELES COUNTY, CA**

The City of Los Angeles has decided to undertake the following project: Lopez Canyon Equestrian Trails and Trailhead Project. Below please find a description of the proposed project, maps showing the location (Figures 1 through 3), and the contact information for **Adriana Borrayo** pursuant to §21080.3.1 (d).

### **PROPOSED PROJECT**

The City of Los Angeles Bureau of Sanitation (LASAN) is proposing the Lopez Canyon Equestrian Trails and Trailhead Project (proposed project), which would consist of an equestrian trail loop and vehicle staging area near the community of Sylmar in the northern San Fernando Valley. LASAN is proposing to operate the trail loop system within the "buffer lands" of the Lopez Canyon Landfill, which formally closed in 1996. The proposed trail loop would extend approximately five miles and would overlap three jurisdictions: (1) City of Los Angeles, (2) County of Los Angeles, and (3) U.S. National Forest.

The trail loop would incorporate a maintenance access road, segments of an existing, disconnected trail network, and the design and construction of two trail gap segments (herein referred to as Future Connection 1 and Future Connection 2), and the trailhead staging area (see Figure 3). Once constructed, the proposed project would provide a formal trail system for equestrians and hikers. The proposed project would be constructed in three phases.

*zero waste • one water*

AN EQUAL EMPLOYMENT OPPORTUNITY - AFFIRMATIVE ACTION EMPLOYER

Recyclable and made from recycled waste



- Phase 1: Phase 1 would include the construction of the equestrian trailhead staging area and the backbone of the trail system (approximately 1.2 miles). The equestrian trailhead staging area is located on the south end of the project area at the intersection of Terra Vista Way and Terra Bella Street. Portions of the 1.2-mile Phase 1 trail segment would follow the existing maintenance access road that follows the western ridgeline up towards the closed landfill.
- Phase 2: Phase 2 involves the extension of the backbone trail approximately 0.9 miles along the eastern boundary of the closed landfill.
- Phase 3: Phase 3 involves construction of Future Connection 1 (0.1 miles), Future Connection 2 (0.3 miles), and improvement of the remaining existing trail network (1.9 miles) to accommodate equestrian use through the trail loop.

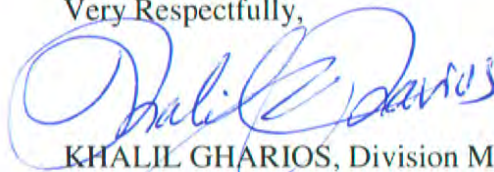
Plans for this project may include vegetation clearing, limited grading, and the construction of drainage crossings.

## LEAD AGENCY POINT OF CONTACT

Adriana Borrayo  
City of Los Angeles/LA Sanitation  
Solid Resources Processing and Construction Division  
1149 South Broadway Suite 5  
Los Angeles, CA 90015  
[adriana.borrayo@lacity.org](mailto:adriana.borrayo@lacity.org)  
(213) 847-2300

Pursuant to the Assembly Bill 52, Public Resources Code Section 21080.3.1, the **Soboba Band of Luiseño Indians** has 30 days from the receipt of this notice to request consultation, in writing with the City of Los Angeles, regarding the Lopez Canyon Equestrian Trails and Trailhead Project. Please include the name of the Project in the subject heading and the name of a contact person in your organization, if applicable. Should you have any questions or concerns, please feel free to contact me at the information provided above, or at my email address: [kalil.gharios@lacity.org](mailto:kalil.gharios@lacity.org).

Very Respectfully,



KHALIL GHARIOS, Division Manager  
Solid Resources Processing and Construction Division

KG:ab

Attachment(s)

cc: Adriana Borrayo, LASAN  
Rosalia Rojo, LASAN



7011 0110 0000 9248 7070

U.S. Postal Service<sup>TM</sup>  
**CERTIFIED MAIL<sup>TM</sup> RECEIPT**  
 (Domestic Mail Only; No Insurance Coverage Provided)

For delivery information visit our website at [www.usps.com](http://www.usps.com)

**OFFICIAL USE**

Postage	\$ .68
Certified Fee	3.30
Return Receipt Fee (Endorsement Required)	2.70
Restricted Delivery Fee (Endorsement Required)	
Total Postage & Fees	\$ 6.68

Postmark  
Here

Sent To: Josep Ordiveros / Soboba Band of Luiseño  
Indians  
 Street, Apt. No., or PO Box No. PO Box 487  
 City, State, ZIP+4<sup>®</sup> San Jacinto, CA 92581

PS Form 3800, August 2006

See Reverse for Instructions

7008 1140 0001 4887 1963

U.S. Postal Service<sup>TM</sup>  
**CERTIFIED MAIL<sup>TM</sup> RECEIPT**  
 (Domestic Mail Only; No Insurance Coverage Provided)

For delivery information visit our website at [www.usps.com](http://www.usps.com)

**OFFICIAL USE**

Postage	\$ .68
Certified Fee	3.30
Return Receipt Fee (Endorsement Required)	2.70
Restricted Delivery Fee (Endorsement Required)	
Total Postage & Fees	\$ 6.68

Postmark  
Here

Sent To: Attn: Robert F. Dorame / Gabrieliño Tongva Indians  
of California Tribal Council  
 Street, Apt. No., or PO Box No. PO Box 490  
 City, State, ZIP+4<sup>®</sup> Bellflower, CA 90707

PS Form 3800, August 2006

See Reverse for Instructions

7011 0110 0000 9248 7032

U.S. Postal Service<sup>TM</sup>  
**CERTIFIED MAIL<sup>TM</sup> RECEIPT**  
 (Domestic Mail Only; No Insurance Coverage Provided)

For delivery information visit our website at [www.usps.com](http://www.usps.com)

**OFFICIAL USE**

Postage	\$ .68
Certified Fee	3.30
Return Receipt Fee (Endorsement Required)	2.70
Restricted Delivery Fee (Endorsement Required)	
Total Postage & Fees	\$ 6.68

Postmark  
Here

Sent To: Andrew Salas / Gabrieliño Band of Mission  
Indians-Kizh  
 Street, Apt. No., or PO Box No. PO Box 393  
 City, State, ZIP+4<sup>®</sup> Covina, CA 91723

PS Form 3800, August 2006

See Reverse for Instructions

7011 0110 0000 9248 7049

U.S. Postal Service<sup>TM</sup>  
**CERTIFIED MAIL<sup>TM</sup> RECEIPT**  
 (Domestic Mail Only; No Insurance Coverage Provided)

For delivery information visit our website at [www.usps.com](http://www.usps.com)

**OFFICIAL USE**

Postage	\$ .68
Certified Fee	3.30
Return Receipt Fee (Endorsement Required)	2.70
Restricted Delivery Fee (Endorsement Required)	
Total Postage & Fees	\$ 6.68

Postmark  
Here

Sent To: John Valenzuela / San Fernando Band of Mission  
Indians  
 Street, Apt. No., or PO Box No. PO Box 221838  
 City, State, ZIP+4<sup>®</sup> Newhall, CA 91322

PS Form 3800, August 2006

See Reverse for Instructions

7011 0110 0000 9248 7056

U.S. Postal Service<sup>TM</sup>  
**CERTIFIED MAIL<sup>TM</sup> RECEIPT**  
 (Domestic Mail Only; No Insurance Coverage Provided)

For delivery information visit our website at [www.usps.com](http://www.usps.com)

**OFFICIAL USE**

Postage	\$ .68
Certified Fee	3.30
Return Receipt Fee (Endorsement Required)	2.70
Restricted Delivery Fee (Endorsement Required)	
Total Postage & Fees	\$ 6.68

Postmark  
Here

Sent To: Anthony Morales / Gabrieliño / Tongva San  
Gabriel Band of Mission Indians  
 Street, Apt. No., or PO Box No. PO Box 693  
 City, State, ZIP+4<sup>®</sup> San Gabriel, CA 91778

PS Form 3800, August 2006

See Reverse for Instructions

7011 0110 0000 9248 7063

U.S. Postal Service<sup>TM</sup>  
**CERTIFIED MAIL<sup>TM</sup> RECEIPT**  
 (Domestic Mail Only; No Insurance Coverage Provided)

For delivery information visit our website at [www.usps.com](http://www.usps.com)

**OFFICIAL USE**

Postage	\$ .68
Certified Fee	3.30
Return Receipt Fee (Endorsement Required)	2.70
Restricted Delivery Fee (Endorsement Required)	
Total Postage & Fees	\$ 6.68

Postmark  
Here

Sent To: Sam Dunlap / Gabrieliño / Tongva Nation  
 Street, Apt. No., or PO Box No. PO Box 86908  
 City, State, ZIP+4<sup>®</sup> Los Angeles, CA 90086

PS Form 3800, August 2006

See Reverse for Instructions



FedEx  
Tracking  
Number

8521 1401 9110

Form  
10 No.

0215

SLA22  
Sender's Copy

IM Please print and press hard.

Date 6/20/16

Sender's FedEx  
Account Number

1766-8145-4

Shipper's  
Name Adriana Borrayo

Phone (858) 712-8400

Company HDR/LA Sanitation

Address 8690 BALBOA AVE STE 200

Dept./Floor/Suite/Room

City SAN DIEGO

State CA

ZIP 92123-1502

Our Internal Billing Reference

043-10030281-280729-003

Shipper's  
Address Bernie Acuna

Phone (310) 428-5690

Company Gabriella Tongva Tribe

Shipper's  
Address 1999 Avenue of the Stars #1100

Dept./Floor/Suite/Room

Address

Request a package be held at a specific FedEx location, print FedEx address here.

City Los Angeles

State CA

ZIP 90067

Try online shipping at [fedex.com](http://fedex.com).By using this Airbill you agree to the service conditions on the back of this Airbill  
and in our current Service Guide, including terms that limit our liability.  
Questions? Visit our Web site at [fedex.com](http://fedex.com)  
or call 1.800.GoFedEx 1.800.463.3339.

0305810351

## 4a Express Package Service

Packages up to 150 lbs.  
To most locations☐ FedEx Priority Overnight  
Next business morning\*☒ FedEx Standard Overnight  
Next business afternoon\*☐ FedEx First Overnight  
Earliest next business morning  
delivery to select locations\*☐ FedEx 2Day  
Second business day\*☐ FedEx Express Saver  
Third business day\*

\* FedEx Envelope rate not available. Minimum charge: One-pound rate

## 4b Express Freight Service

Packages over 150 lbs.  
To most locations☐ FedEx 1Day Freight\*  
Next business day\*\*☐ FedEx 2Day Freight  
Second business day\*\*☐ FedEx 3Day Freight  
Third business day\*\*

\* Call for Confirmation

## 5 Packaging

\* Declared value limit \$500

☒ FedEx  
Envelope\*☐ FedEx Pak\*  
Includes FedEx Small Pak,  
FedEx Large Pak, and FedEx Sturdy Pak☐ FedEx  
Box☐ FedEx  
Tube☐ Other

## 6 Special Handling

Include FedEx address in Section 3.

☐ SATURDAY Delivery  
Available ONLY forFedEx Priority Overnight, FedEx 2Day,  
FedEx 1Day Freight, and FedEx 2Day  
Freight to select ZIP codes☐ HOLD Weekday  
at FedEx Location  
NOT Available for

FedEx First Overnight

☐ HOLD Saturday  
at FedEx Location  
Available ONLY forFedEx Priority Overnight and  
FedEx 2Day to select locations

Does this shipment contain dangerous goods?

One box must be checked.

☒ No ☐ YesAs per attached  
Shipper's Declaration☐ Yes  
Shipper's Declaration  
not required☐ Dry Ice

Dry Ice, &amp; UN 1845

x kg

Dangerous goods (including Dry Ice) cannot be shipped in FedEx packaging.

☐ Cargo Aircraft Only

## 7 Payment

Bill to: Enter FedEx Acct. No. or Credit Card No. below.

☒ Sender  
Acct. No. in Section  
1 will be billed.☐ Recipient☐ Third Party☐ Credit Card☐ Cash/CheckFedEx Acct. No.  
Credit Card No.Exp.  
Date

Total Packages

Total Weight

Total Declared Value\*

1

1

\$

.00

\* Our liability is limited to \$100 unless you declare a higher value. See back for details.

FedEx Use Only

## 8 Sign to Authorize Delivery Without a Signature

By signing you authorize us to deliver this shipment without obtaining a signature  
and agree to indemnify and hold us harmless from any resulting claims.

466

SRS • Rev. Date 11/03 • Part #150279 • ©1994-2003 FedEx • PRINTED IN U.S.A.

FedEx  
Tracking  
Number

8521 1401 9062

Form  
10 No.

0215

SLA22  
Sender's Copy

IM Please print and press hard.

Date 6/20/16

Sender's FedEx  
Account Number

1766-8145-4

Shipper's  
Name Adriana Borrayo

Phone (858) 712-8400

Company HDR/LA Sanitation

Address 8690 BALBOA AVE STE 200

Dept./Floor/Suite/Room

City SAN DIEGO

State CA

ZIP 92123-1502

Our Internal Billing Reference

043-10030281-280729-003

Shipper's  
Name Rudy Ortega Jr

Phone (818) 837-0796

Company Fernandeno Tataviam Band

Shipper's  
Address 1019 Second Street

Dept./Floor/Suite/Room

Address

Request a package be held at a specific FedEx location, print FedEx address here.

City San Fernando

State CA

ZIP 91530

Try online shipping at [fedex.com](http://fedex.com).By using this Airbill you agree to the service conditions on the back of this Airbill  
and in our current Service Guide, including terms that limit our liability.  
Questions? Visit our Web site at [fedex.com](http://fedex.com)  
or call 1.800.GoFedEx 1.800.463.3339.

0305810351

## 4a Express Package Service

Packages up to 150 lbs.  
To most locations☐ FedEx Priority Overnight  
Next business morning\*☒ FedEx Standard Overnight  
Next business afternoon\*☐ FedEx First Overnight  
Earliest next business morning  
delivery to select locations\*☐ FedEx 2Day  
Second business day\*☐ FedEx Express Saver  
Third business day\*

\* FedEx Envelope rate not available. Minimum charge: One-pound rate

## 4b Express Freight Service

Packages over 150 lbs.  
To most locations☐ FedEx 1Day Freight\*  
Next business day\*\*☐ FedEx 2Day Freight  
Second business day\*\*☐ FedEx 3Day Freight  
Third business day\*\*

\* Call for Confirmation

## 5 Packaging

\* Declared value limit \$500

☒ FedEx  
Envelope\*☐ FedEx Pak\*  
Includes FedEx Small Pak,  
FedEx Large Pak, and FedEx Sturdy Pak☐ FedEx  
Box☐ FedEx  
Tube☐ Other

## 6 Special Handling

Include FedEx address in Section 3.

☐ SATURDAY Delivery  
Available ONLY forFedEx Priority Overnight, FedEx 2Day,  
FedEx 1Day Freight, and FedEx 2Day  
Freight to select ZIP codes☐ HOLD Weekday  
at FedEx Location  
NOT Available for

FedEx First Overnight

☐ HOLD Saturday  
at FedEx Location  
Available ONLY forFedEx Priority Overnight and  
FedEx 2Day to select locations

Does this shipment contain dangerous goods?

One box must be checked.

☒ No ☐ YesAs per attached  
Shipper's Declaration☐ Yes  
Shipper's Declaration  
not required☐ Dry Ice

Dry Ice, &amp; UN 1845

x kg

Dangerous goods (including Dry Ice) cannot be shipped in FedEx packaging.

☐ Cargo Aircraft Only

## 7 Payment

Bill to: Enter FedEx Acct. No. or Credit Card No. below.

☒ Sender  
Acct. No. in Section  
1 will be billed.☐ Recipient☐ Third Party☐ Credit Card☐ Cash/CheckFedEx Acct. No.  
Credit Card No.Exp.  
Date

Total Packages

Total Weight

Total Declared Value\*

1

1

\$

.00

\* Our liability is limited to \$100 unless you declare a higher value. See back for details.

FedEx Use Only

## 8 Sign to Authorize Delivery Without a Signature

By signing you authorize us to deliver this shipment without obtaining a signature  
and agree to indemnify and hold us harmless from any resulting claims.

466



FedEx  
Tracking  
Number

8521 1401 9121

Form  
10 No

0215

Sender's Copy

OMI Please print and press hard.

to 6/20/16

Sender's FedEx  
Account Number

1766-8145-4

Sender's  
name Adriana Borrayo

Phone (858) 712-8400

Company HDR / LA Sanitation

Address 8690 BALBOA AVE STE 200

Dept./Floor/Suite/Room

City SAN DIEGO

State CA

ZIP 92123-1502

Our Internal Billing Reference

043-10030281-280729-003

Recipient's  
name Sandonne Goad

Phone 951 807-0479

Company Gabriellino/Tongva Nation

Recipient's  
Address 106 1/2 Judge John Also Street

cannot deliver to P.O. boxes or P.O. ZIP codes.

Dept./Floor/Suite/Room

Address #231

request a package be held at a specific FedEx location, print FedEx address here.

City Los Angeles

State CA

ZIP 90012

Try online shipping at fedex.com.

By using this Airbill you agree to the service conditions on the back of this Airbill and in our current Service Guide, including terms that limit our liability.

Questions? Visit our Web site at fedex.com or call 1.800.GoFedEx 1.800.463.3339.

0305810351

## 4a Express Package Service

☐ FedEx Priority Overnight  
Next business morning\*☒ FedEx Standard Overnight  
Next business afternoon\*☐ FedEx First Overnight  
Earliest next business morning  
delivery to select locations\*☐ FedEx 2Day  
Second business day\*☐ FedEx Express Saver  
Third business day\*

## 4b Express Freight Service

☐ FedEx 1Day Freight\*☐ FedEx 2Day Freight  
Second business day\*☐ FedEx 3Day Freight  
Third business day\*

\* Call for Confirmation.

## 5 Packaging

☒ FedEx Envelope\*☐ FedEx Pak\*  
Includes FedEx Small Pak,  
FedEx Large Pak, and FedEx Sturdy Pak☐ FedEx Box☐ FedEx Tube☐ Other

## 6 Special Handling

☐ SATURDAY Delivery  
Available ONLY for  
FedEx Priority Overnight, FedEx 2Day,  
FedEx 1Day Freight, and FedEx 2Day  
Freight to select ZIP codes☐ HOLD Weekday  
at FedEx Location  
NOT Available for  
FedEx First Overnight☐ HOLD Saturday  
at FedEx Location  
Available ONLY for  
FedEx Priority Overnight and  
FedEx 2Day to select locationsDoes this shipment contain dangerous goods?  
One box must be checked.☒ No ☐ Yes  
As per attached  
Shipper's Declaration☐ Yes  
Shipper's Declaration  
not required☐ Dry Ice  
Dry Ice, 6 UN 1845

x kg

Dangerous goods (including Dry Ice) cannot be shipped in FedEx packaging.

☐ Cargo Aircraft Only

## 7 Payment Bill to:

☒ Sender  
Acct. No. in Section  
1 will be billed.☐ Recipient☐ Third Party☐ Credit Card☐ Cash/CheckFedEx Acct. No.  
Credit Card No.Exp.  
Date

Total Packages

Total Weight

Total Declared Value\*

1

1

\$ .00

\*Our liability is limited to \$100 unless you declare a higher value. See back for details.

FedEx Use Only

## 8 Sign to Authorize Delivery Without a Signature

By signing you authorize us to deliver this shipment without obtaining a signature and agree to indemnify and hold us harmless from any resulting claims.

466

SRS • Rev. Date 11/03 • Part #158279 • ©1994-2003 FedEx • PRINTED IN U.S.A.

FedEx  
Tracking  
Number

8521 1401 9154

Form  
10 No

0215

Sender's Copy

OMI Please print and press hard.

to 6/20/16

Sender's FedEx  
Account Number

1766-8145-4

Sender's  
name Adriana Borrayo

Phone (858) 712-8400

Company HDR / LA Sanitation

Address 8690 BALBOA AVE STE 200

Dept./Floor/Suite/Room

City SAN DIEGO

State CA

ZIP 92123-1502

Our Internal Billing Reference

043-10030281-280729-003

Recipient's  
name Linda Candelaria

Phone (626) 676-1184

Company Gabrielino-Tongva Tribe

Recipient's  
Address 1999 Avenue of the Stars #1100

cannot deliver to P.O. boxes or P.O. ZIP codes.

Dept./Floor/Suite/Room

Address

request a package be held at a specific FedEx location, print FedEx address here.

City Los Angeles

State CA

ZIP 90067

Try online shipping at fedex.com.

By using this Airbill you agree to the service conditions on the back of this Airbill and in our current Service Guide, including terms that limit our liability.

Questions? Visit our Web site at fedex.com or call 1.800.GoFedEx 1.800.463.3339.

0305810351

## 4a Express Package Service

☐ FedEx Priority Overnight  
Next business morning\*☒ FedEx Standard Overnight  
Next business afternoon\*☐ FedEx First Overnight  
Earliest next business morning  
delivery to select locations\*☐ FedEx 2Day  
Second business day\*☐ FedEx Express Saver  
Third business day\*

## 4b Express Freight Service

☐ FedEx 1Day Freight\*☐ FedEx 2Day Freight  
Second business day\*☐ FedEx 3Day Freight  
Third business day\*

\* Call for Confirmation.

## 5 Packaging

☒ FedEx Envelope\*☐ FedEx Pak\*  
Includes FedEx Small Pak,  
FedEx Large Pak, and FedEx Sturdy Pak☐ FedEx Box☐ FedEx Tube☐ Other

## 6 Special Handling

☐ SATURDAY Delivery  
Available ONLY for  
FedEx Priority Overnight, FedEx 2Day,  
FedEx 1Day Freight, and FedEx 2Day  
Freight to select ZIP codes☐ HOLD Weekday  
at FedEx Location  
NOT Available for  
FedEx First Overnight☐ HOLD Saturday  
at FedEx Location  
Available ONLY for  
FedEx Priority Overnight and  
FedEx 2Day to select locationsDoes this shipment contain dangerous goods?  
One box must be checked.☒ No ☐ Yes  
As per attached  
Shipper's Declaration☐ Yes  
Shipper's Declaration  
not required☐ Dry Ice  
Dry Ice, 6 UN 1845

x kg

Dangerous goods (including Dry Ice) cannot be shipped in FedEx packaging.

☐ Cargo Aircraft Only

## 7 Payment Bill to:

☒ Sender  
Acct. No. in Section  
1 will be billed.☐ Recipient☐ Third Party☐ Credit Card☐ Cash/CheckFedEx Acct. No.  
Credit Card No.Exp.  
Date

Total Packages

Total Weight

Total Declared Value\*

1

1

\$ .00

\*Our liability is limited to \$100 unless you declare a higher value. See back for details.

FedEx Use Only

## 8 Sign to Authorize Delivery Without a Signature

By signing you authorize us to deliver this shipment without obtaining a signature and agree to indemnify and hold us harmless from any resulting claims.

466

SRS • Rev. Date 11/03 • Part #158279 • ©1994-2003 FedEx • PRINTED IN U.S.A.

FedEx  
Tracking  
Number

8521 1401 9051

SLA22

Form  
ID No.

0215

Sender's Copy

0M Please print and press hard.

to 4/20/10 Sender's FedEx  
Account Number 1766-8145-4nder's  
ime Adriana Borrayo Phone (858) 712-8400

mpany HDR / LA Sanitation

dress 8690 BALBOA AVE STE 200

Dept./Floor/Suite/Room

y SAN DIEGO State CA ZIP 92123-1502

our Internal Billing Reference 043-10030281-280729-003  
124 characters will appear on invoice.ipient's  
ime Conrad Acuna Phone ( )

mpany Gabrielino-Tongva Tribe

ipient's  
dress 1999 Avenue of the Stars #1100  
cannot deliver to P.O. boxes or P.O. ZIP codes.

Dept./Floor/Suite/Room

dress  
request a package be held at a specific FedEx location, print FedEx address here.  
by Los Angeles State CA ZIP 90067

Try online shipping at fedex.com

By using this Airbill you agree to the service conditions on the back of this Airbill  
and in our current Service Guide, including terms that limit our liability.Questions? Visit our Web site at fedex.com  
or call 1.800.GoFedEx 1.800.463.3339.

0305810351

## 4a Express Package Service

☐ FedEx Priority Overnight  
Next business morning\*☒ FedEx Standard Overnight  
Next business afternoon\*Packages up to 150 lbs.  
\* To most locations  
☐ FedEx First Overnight  
Earliest next business morning  
delivery to select locations\*☐ FedEx 2Day  
Second business day\*☐ FedEx Express Saver  
Third business day\*

FedEx Envelope rates not available. Minimum charge: One-pound rate

## 4b Express Freight Service

Packages over 150 lbs.  
\*\* To most locations☐ FedEx 1Day Freight\*  
Next business day\*\*☐ FedEx 2Day Freight  
Second business day\*\*☐ FedEx 3Day Freight  
Third business day\*\*

\* Call for Confirmation

## 5 Packaging

\* Declared value limit \$500

☐ FedEx Pak\*  
Envelope\*☐ Includes FedEx Small Pak,  
FedEx Large Pak, and FedEx Sturdy Pak☐ FedEx  
Box☐ FedEx  
Tube☐ Other

## 6 Special Handling

Include FedEx address in Section 3.

☐ SATURDAY Delivery  
Available ONLY forFedEx Priority Overnight, FedEx 2Day,  
FedEx 1Day Freight, and FedEx 2Day  
Freight to select ZIP codes☐ HOLD Weekday  
at FedEx Location  
NOT Available for

FedEx First Overnight

☐ HOLD Saturday  
at FedEx Location  
Available ONLY forFedEx Priority Overnight and  
FedEx 2Day to select locations

Does this shipment contain dangerous goods?

One box must be checked.

☒ No☐ Yes  
As per attached  
Shipper's Declaration☐ Yes  
Shipper's Declaration  
not required☐ Dry Ice  
Dry Ice, 9 UN 1845☐ Cargo Aircraft Only

Dangerous goods (including Dry Ice) cannot be shipped in FedEx packaging.

## 7 Payment Bill to:

Enter FedEx Acct. No. or Credit Card No. below.

☒ Sender  
Acct. No. in Section  
1 will be billed.☐ Recipient☐ Third Party☐ Credit Card☐ Cash/CheckFedEx Acct. No.  
Credit Card No.Exp.  
Date

Total Packages

Total Weight

Total Declared Value\*

1

1

\$

.00

\*Our liability is limited to \$100 unless you declare a higher value. See back for details.

FedEx Use Only

## 8 Sign to Authorize Delivery Without a Signature

By signing you authorize us to deliver this shipment without obtaining a signature  
and agree to indemnify and hold us harmless from any resulting claims.

466

SPS • Rev. Date 11/01 • Part #156279 • ©1994-2003 FedEx • PRINTED IN U.S.A.





## GABRIELEÑO BAND OF MISSION INDIANS - KIZH NATION

Historically known as The San Gabriel Band of Mission Indians  
recognized by the State of California as the aboriginal tribe of the Los Angeles basin

Adriana Borrayo  
City of Los Angeles  
Solid Resources Processing and Construction Division

**RE: AB52 consultation response for Lopez Canyon Equestrian Trails and Trailhead Project/ City of Los Angeles**

Dear Adriana Borrayo,

July 20, 2016

Please find this letter in response to your request for consultation dated June 16, 2016. I have reviewed the project site and do have concerns for cultural resources. Your project lies in an area where the Ancestral territories of the Kizh (Kitch) Gabrieleño's villages adjoined and overlapped with each other, at least during the Late Prehistoric and Protohistoric Periods. The homeland of the Kizh Gabrieleño was probably the most influential Native American group in aboriginal southern California (Bean and Smith 1978a:538), was centered in the Los Angeles Basin, and reached as far east as the San Bernardino-Riverside area. The homeland of our neighbors the Serranos was primarily the San Bernardino Mountains, including the slopes and lowlands on the north and south flanks. Whatever the linguistic affiliation, Native Americans in and around the project area exhibited similar organization and resource procurement strategies. Villages were based on clan or lineage groups. Their home/ base sites are marked by midden deposits often with bedrock mortars. During their seasonal rounds to exploit plant resources, small groups would migrate within their traditional territory in search of specific plants and animals. Their gathering strategies of ten left behind signs of special use sites, usually grinding slicks on bedrock boulders, at the locations of the resources.

Due to the project location and the high sensitivity of the area location, we would like to request one of our certified Native American Monitor to be on site during any and all ground disturbances (including but not limited to pavement removal, post holing, auguring, boring, grading, excavation and trenching) to protect any cultural resources which may be effected during construction or development. In all cases, when the Native American Heritage Commission states there are "no records of sacred sites in the project area" the NAHC will always refer lead agencies to the respective Native American Tribe because the NAHC is only aware of general information and are not the experts on each California Tribe. Our Elder Committee & Tribal Historians are the experts for our Tribe and are able to provide a more complete history (both written and oral) regarding the location of historic villages, trade routes, cemeteries and sacred/religious sites in the project area. While the property may be located in an area that has been previously developed, numerous examples can be shared to show that there still is a possibility that unknown, yet significant, cultural resources will be encountered during ground disturbance activities. Please note, if they haven't been listed with the NAHC, it doesn't mean that they aren't there. Not everyone reports what they know.

The recent implementation of AB52 dictates that lead agencies consult with Native American Tribes who can prove and document traditional and cultural affiliation with the area of said project in order to protect cultural resources. However our tribe is connected Ancestrally to this project location area, what does Ancestrally or Ancestral mean? The people who were in your family in past times, Of, belonging to, inherited from, or denoting an ancestor or ancestors <http://www.thefreedictionary.com/ancestral>. Our priorities are to avoid and protect without delay or conflicts – to consult with you to avoid unnecessary destruction of cultural and biological resources, but also to protect what resources still exist at the project site for the benefit and education of future generations.

**CC: NAHC**

With respect,

Andrew Salas, Chairman  
cell (626)926-4131

Andrew Salas, Chairman  
Albert Perez, treasurer I

Nadine Salas, Vice-Chairman  
Martha Gonzalez Lemos, treasurer II

Christina Swindall Martinez, secretary  
Richard Gradias, Chairman of the council of Elders

PO Box 393 Covina, CA 91723

[www.gabrielenoindians@yahoo.com](mailto:www.gabrielenoindians@yahoo.com)

[gabrielenoindians@yahoo.com](mailto:gabrielenoindians@yahoo.com)

**From:** Meyer, Clint  
**Sent:** Monday, September 26, 2016 12:02 PM  
**To:** Parsons, Terri L.  
**Subject:** FW: Lopez Appendix D  
**Attachments:** Lopez Canyon AB52 Consultation Letter\_Salas Signed.pdf

Please add this email string to the end of Appendix D as well.

Clint Meyer, AICP  
D 858-712-8367 M 714-292-8776

[hdrinc.com/follow-us](http://hdrinc.com/follow-us)

**From:** Adriana Borrayo [<mailto:adriana.borrayo@lacity.org>]  
**Sent:** Wednesday, September 21, 2016 11:03 AM  
**To:** Meyer, Clint  
**Subject:** Fwd: AB52 consultation response for Lopez Canyon Equestrian Trails and Trailhead Project/ City of Los Angeles

Here is the short thread of emails with Mr. Salas.

Let me know if you change your mind about the follow-up call.

Thanks,

----- Forwarded message -----

From: **Adriana Borrayo** <[adriana.borrayo@lacity.org](mailto:adriana.borrayo@lacity.org)>  
Date: Tue, Sep 13, 2016 at 4:08 PM  
Subject: Re: AB52 consultation response for Lopez Canyon Equestrian Trails and Trailhead Project/ City of Los Angeles  
To: Andy <[gabrielenoindians@yahoo.com](mailto:gabrielenoindians@yahoo.com)>

Hi Mr. Salas,

Attached is the letter. Please get back to us as soon as your schedule allows.

Thank you,

On Tue, Sep 13, 2016 at 8:35 AM, Andy <[gabrielenoindians@yahoo.com](mailto:gabrielenoindians@yahoo.com)> wrote:

Adriana

Thank you for your email. I have not yet received or read your letter . Can you pleas send it in an email ? Thank you

Sent from my iPhone

On Sep 13, 2016, at 8:33 AM, Adriana Borrayo <[adriana.borrayo@lacity.org](mailto:adriana.borrayo@lacity.org)> wrote:

Hi Mr. Andrew Salas,



I just wanted to follow up with you regarding the AB52 consultation response letter from the City of Los Angeles dated July 22, since it has been more than 30 days since we sent the letter. Did you receive this letter in the mail and have a chance to review?

Please let us know if you have any other questions, comments or concerns regarding the above project.

Sincerely,

--

Adriana Borrayo  
Environmental Engineering Associate  
City of Los Angeles/Bureau of Sanitation  
Solid Resources Processing and Construction Division  
phone: [\(213\) 847-2300](tel:(213)847-2300)  
fax: [\(213\) 485-2958](tel:(213)485-2958)



--

Adriana Borrayo  
Environmental Engineering Associate  
City of Los Angeles/Bureau of Sanitation  
Solid Resources Processing and Construction Division  
phone: [\(213\) 847-2300](tel:(213)847-2300)  
fax: [\(213\) 485-2958](tel:(213)485-2958)



--

Adriana Borrayo  
Environmental Engineering Associate  
City of Los Angeles/Bureau of Sanitation  
Solid Resources Processing and Construction Division  
phone: (213) 847-2300  
fax: (213) 485-2958